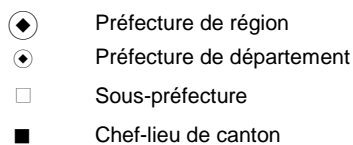
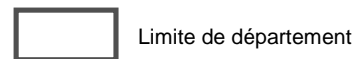


### Territoire

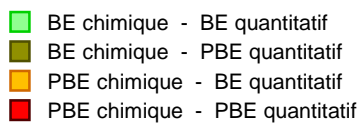


### Administratif

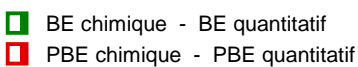


### Etat global des masses d'eau souterraines

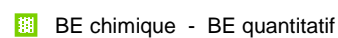
#### Niveau 0



#### Niveau -1

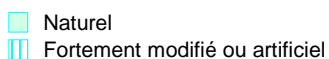


#### Niveau -2



(BE : Bon état, PBE : Pas bon état)

### Anthropisation des plans d'eau, eaux côtières et de transition



### Anthropisation des cours d'eau

